



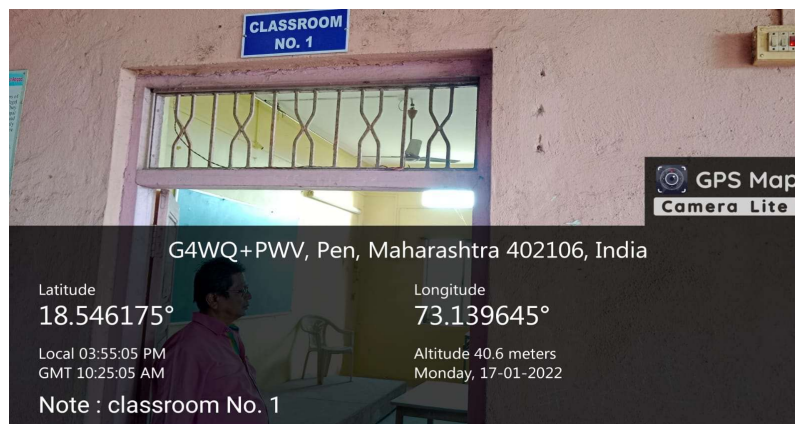
Konkan Education Society's
'Bapusaheb Deshpande Educational Complex'
ANANDIBAI PRADHAN SCIENCE COLLEGE

Nagothane, Tal.-Roha, Dist. Raigad, Pin. 402 106
Phone :-(02194) 222582 President: Sanjay Datta Patil
Tel. Fax: 02194 – 223699 Principal: Dr. Sandesh S. Gurav
E-mail: principalapsc@yahoo.co.in Website: <http://www.apcnagothane.edu.in>
Permanently affiliated to the University of Mumbai & Recognized by the
Government of Maharashtra
Included Under Section 2(f) &12(B) of the U.G.C. Reaccredited by NAAC with 'B+' Grade

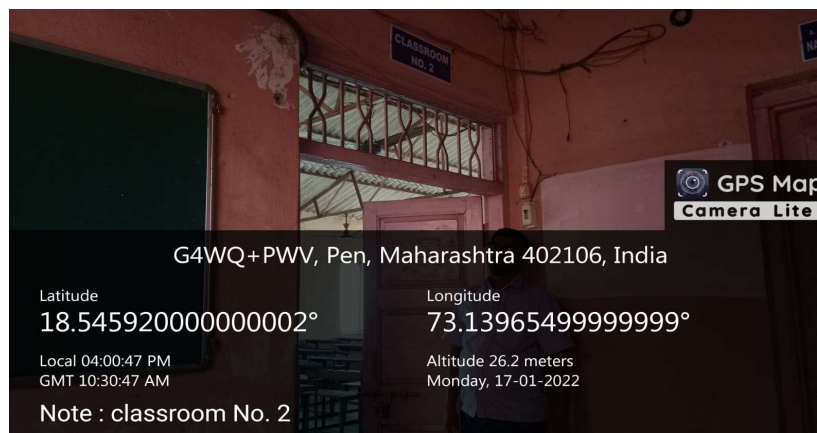
4.1.1 - The Institution has adequate infrastructure and physical facilities for teaching- learning.
viz., classrooms, laboratories, computing equipment etc.

**Classrooms, Seminar Hall, laboratories, Computer Lab, ,
Library, etc.**

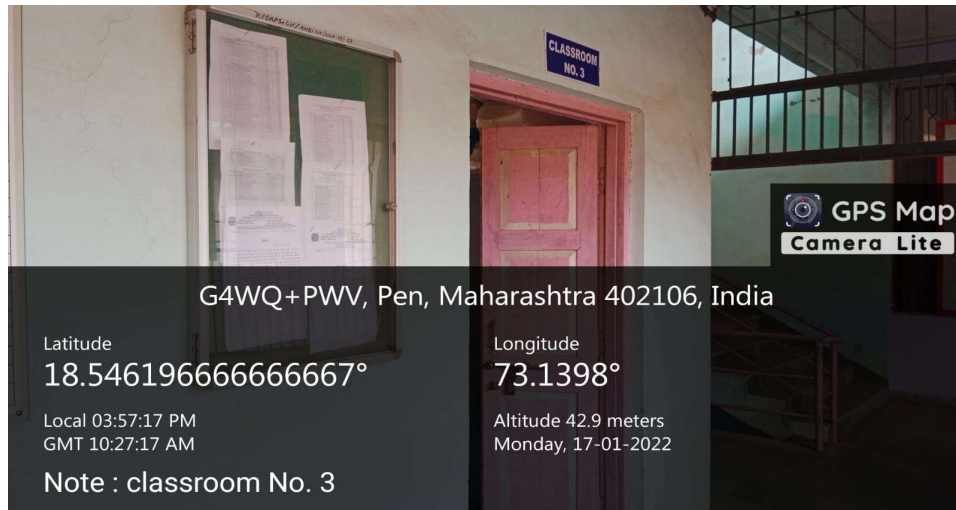
CLASSROOM -1



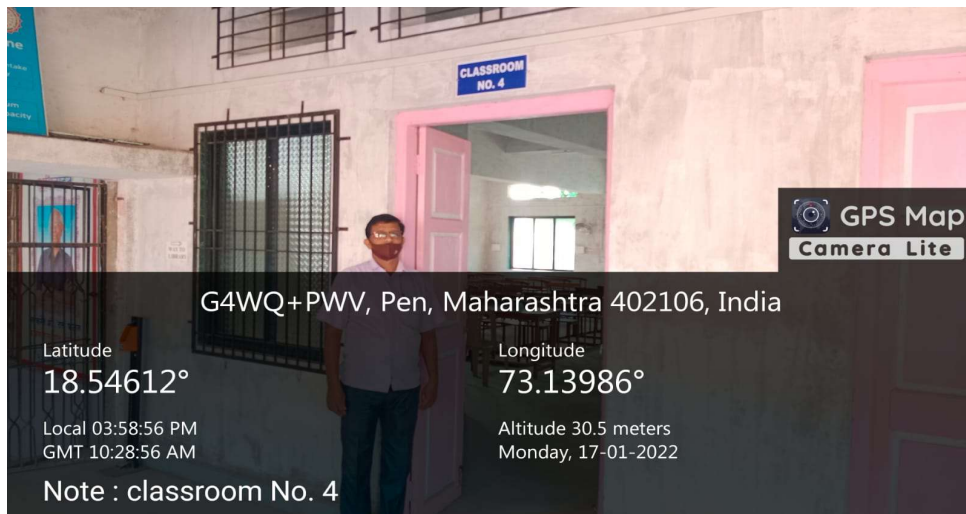
CLASSROOM -2



CLASSROOM -3



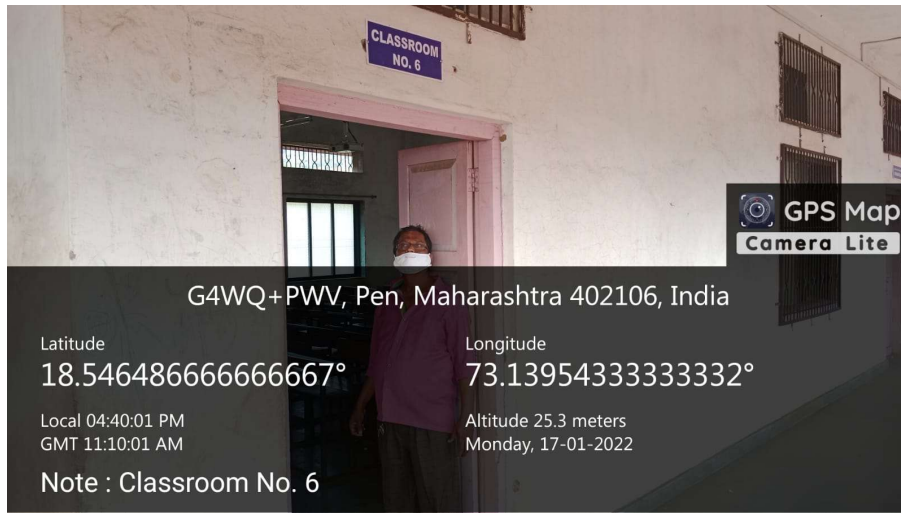
CLASSROOM -4



CLASSROOM -5



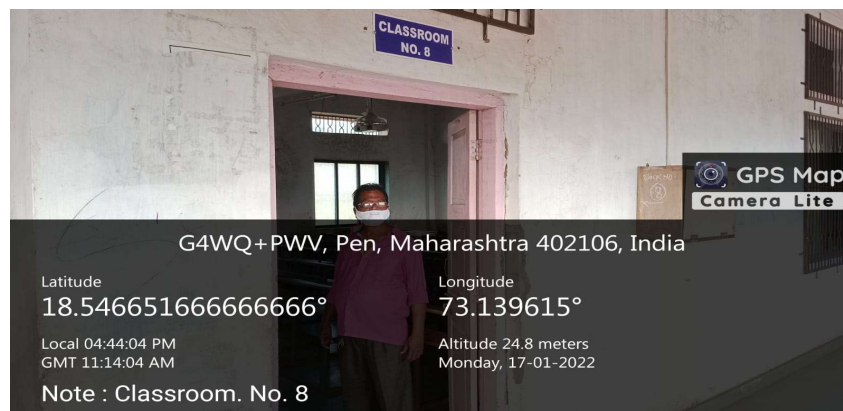
CLASSROOM -6



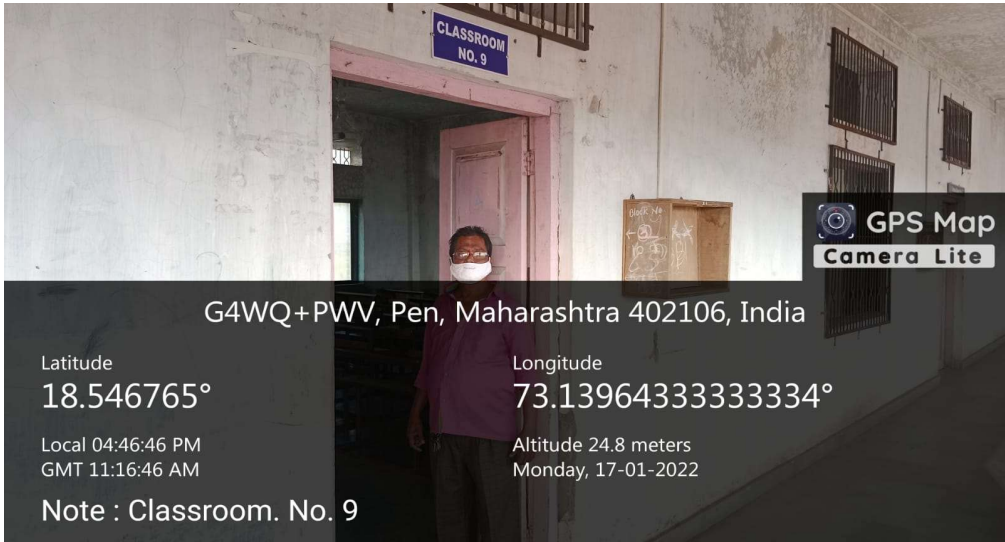
CLASSROOM -7



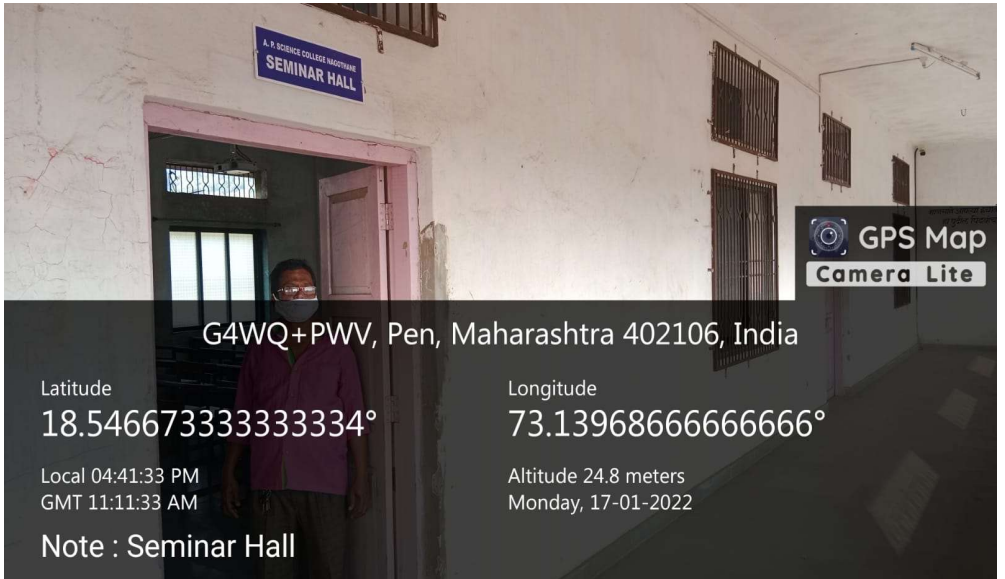
CLASSROOM -8



CLASSROOM -9



SEMINAR HALL

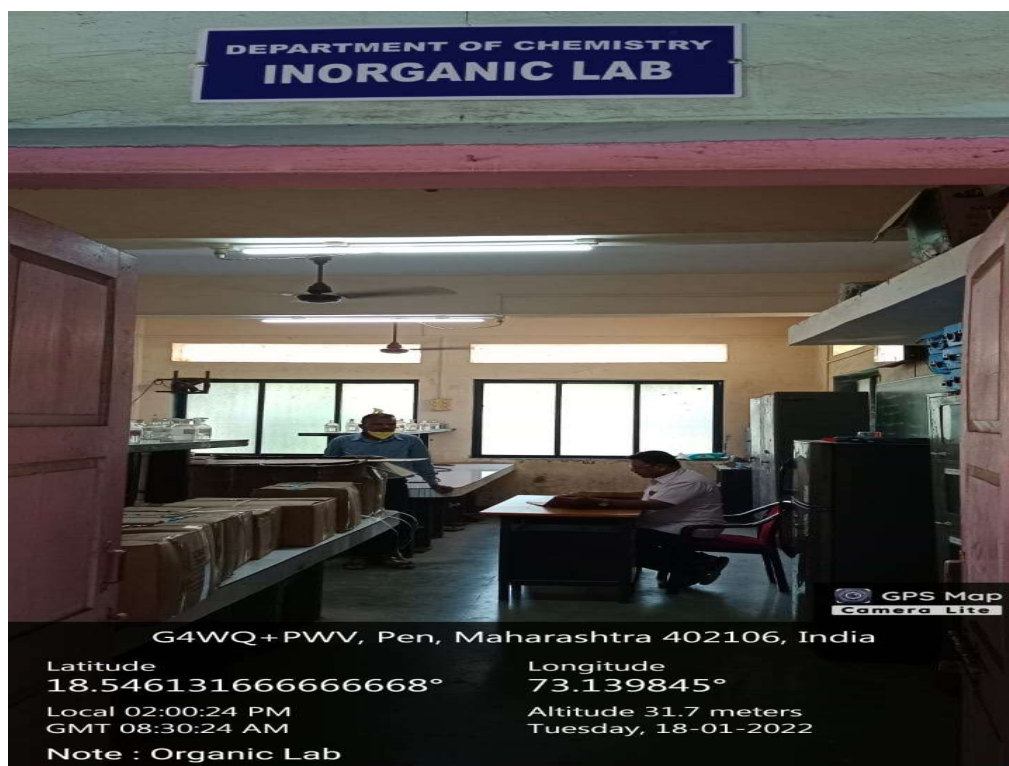


LABORATORIES

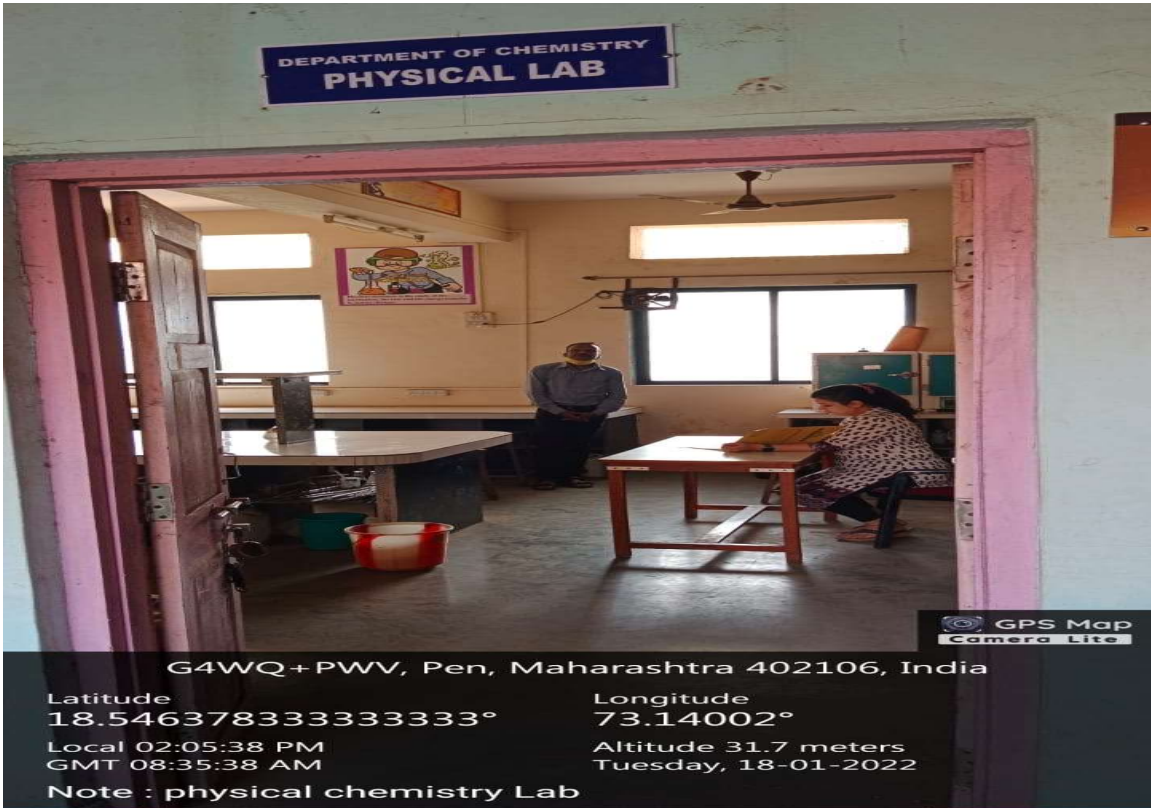
ORGANIC CHEMISTRY LAB



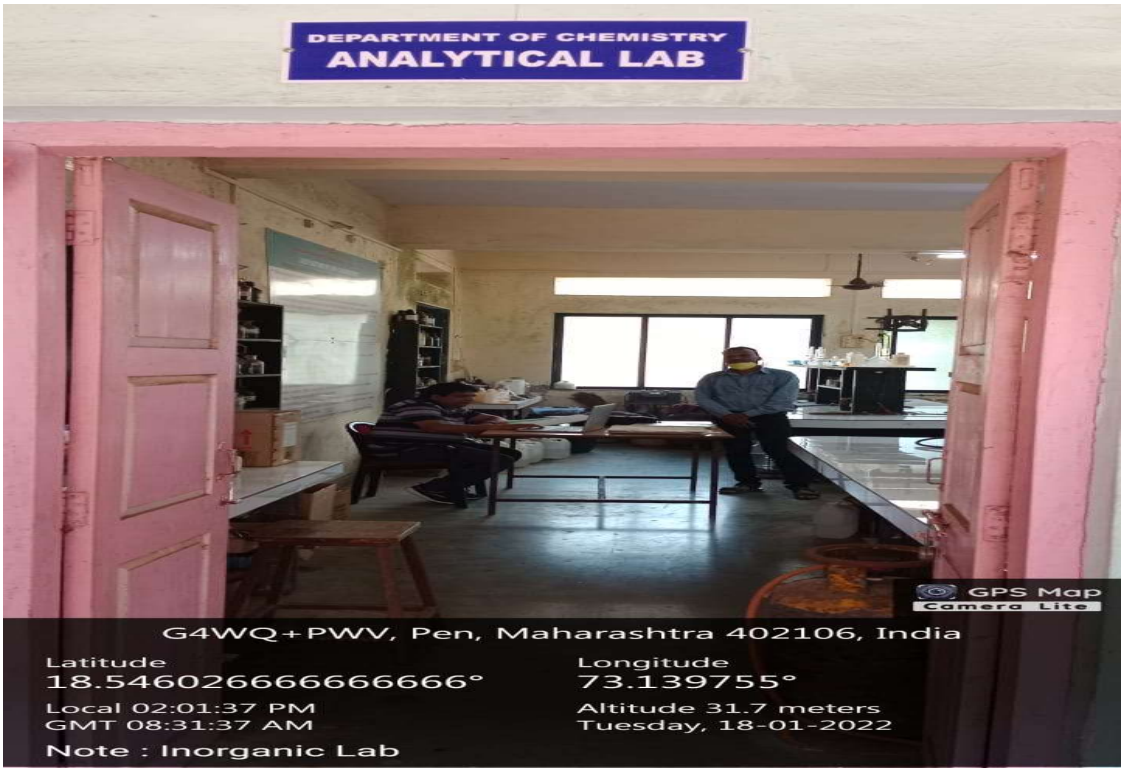
INORGANIC CHEMISTRY LAB



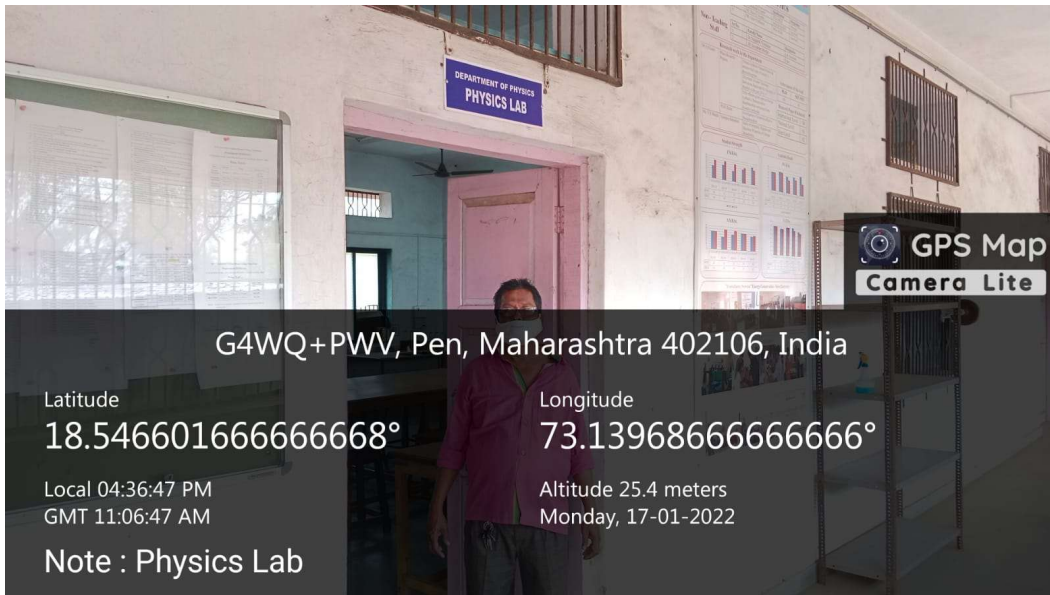
PHYSICAL CHEMISTRY LAB



ANALYTICAL CHEMISTRY LAB



PHYSICS DEPARTMENT LAB



G4WQ+PWV, Pen, Maharashtra 402106, India

Latitude
18.546601666666668°

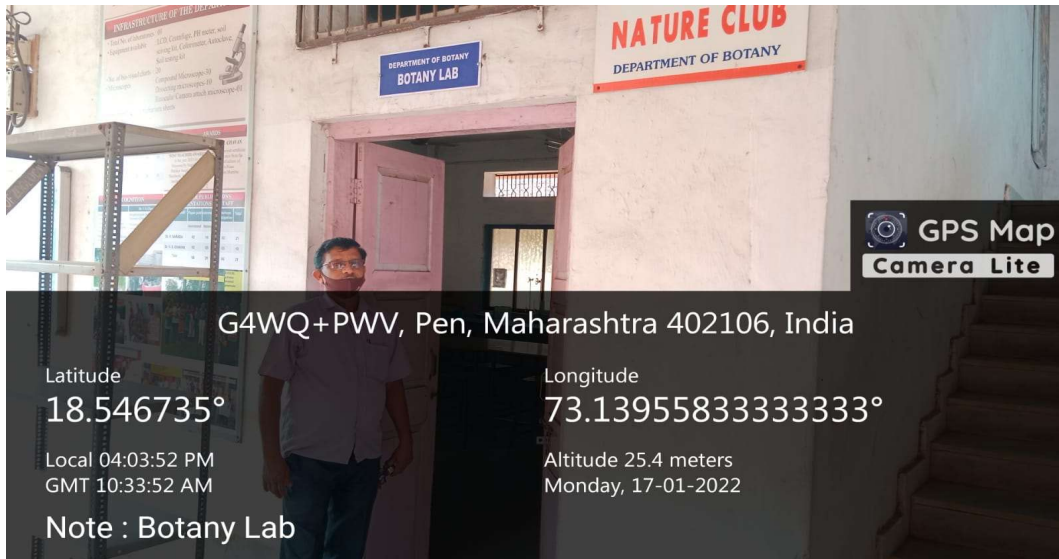
Longitude
73.13968666666666°

Local 04:36:47 PM
GMT 11:06:47 AM

Altitude 25.4 meters
Monday, 17-01-2022

Note : Physics Lab

BOTANY DEPARTMENT LAB



G4WQ+PWV, Pen, Maharashtra 402106, India

Latitude
18.546735°

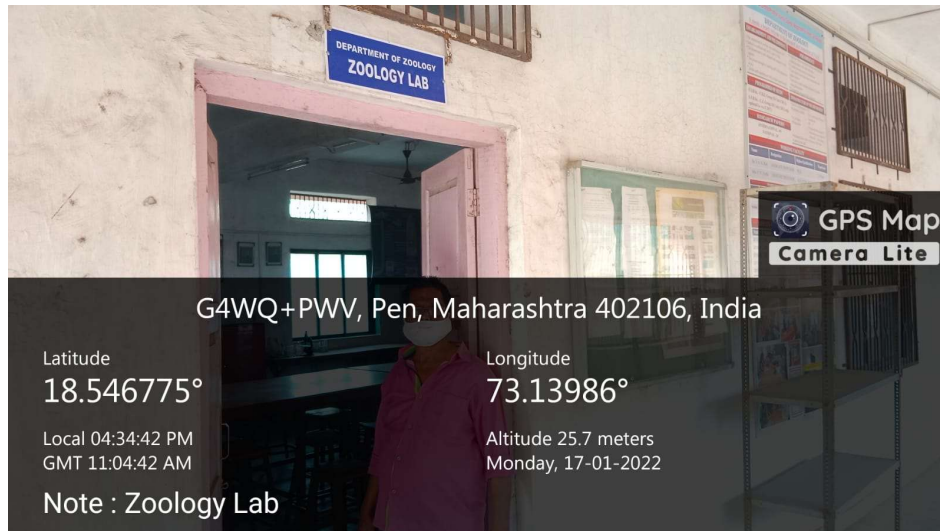
Longitude
73.13955833333333°

Local 04:03:52 PM
GMT 10:33:52 AM

Altitude 25.4 meters
Monday, 17-01-2022

Note : Botany Lab

ZOOLOGY DEPARTMENT LAB



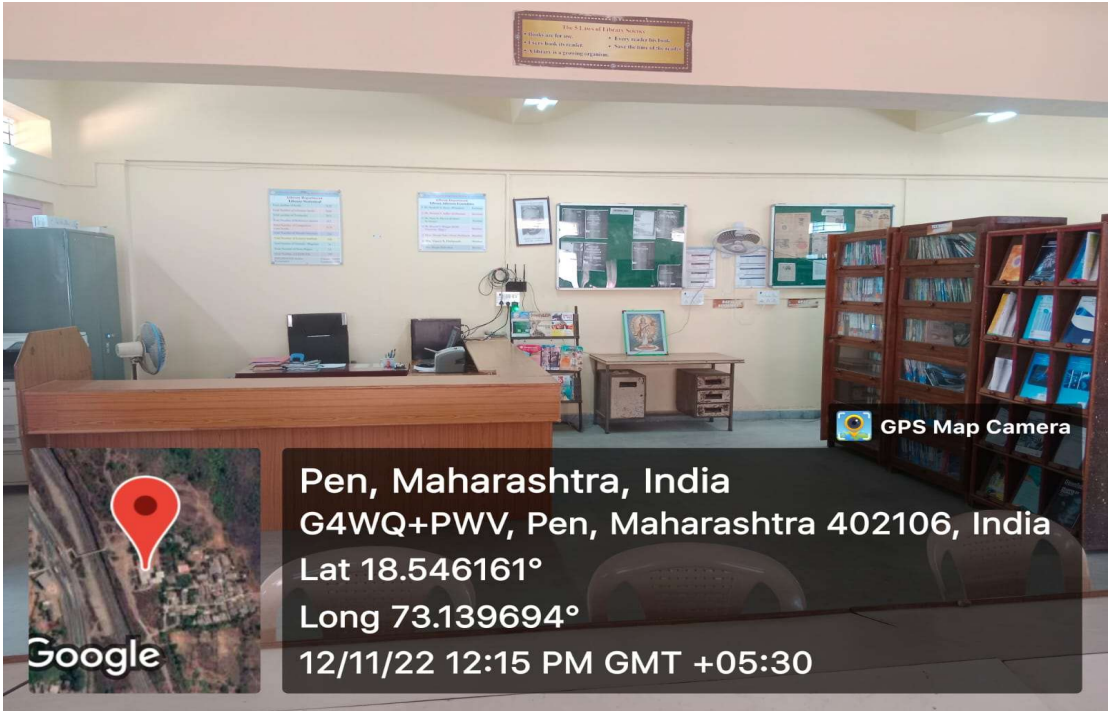
I.T. DEPARTMENT PRACTICAL LAB



C.S. DEPARTMENT PRACTICAL LAB



LIBRARY



PRINCIPAL CABIN



Pen, Maharashtra, India
G4WQ+PWV, Pen, Maharashtra 402106, India
Lat 18.546031°
Long 73.139666°
12/11/22 12:17 PM GMT +05:30

IQAC ROOM



G4WQ+PWV, Pen, Maharashtra 402106, India
Latitude 18.546603333333334° Longitude 73.13996666666667°
Local 01:50:34 PM Altitude 19.6 meters
GMT 08:20:34 AM Tuesday, 18-01-2022
Note : IQAC Room

ADMINISTRATION OFFICE

